

NOTICE!!

These documents have been scanned!

Do not place un-scanned documents beneath this notice!

Do not remove this notice from this file!

GPO Jacket No. 560-102
Print Order 61540
Rise Business Services, LLC
Job=AZ15 7/9/2019



Box Number= AZ15152



Claim Begin-End: AMC449116-AMC449116

1 Initial Receipt



AZ15152-22


AMC448714-AMC449477

**United States Department of the Interior
Bureau of Land Management**
DIV OF LANDS, MINRLS & ENERGY
ONE N CENTRAL AVE
PHOENIX, AZ 85004 -4427
Phone: 602-417-9200

Receipt

No: 4092176

Transaction #: 4204403	
Date of Transaction: 02/20/2018	
CUSTOMER:	
DEPARTMENT OF LAND TRANSFER INFORMATION 942 CALLE AMANECER BLDG A SAN CLEMENTE, CA 92673-6220 US	



LINE #	QTY	DESCRIPTION	REMARKS	UNIT PRICE	TOTAL
1	1.00	LOCATABLE MINERALS / MINING CLAIMS-NEW, UNADJUD, ONE OR MORE AUTH NOS / NEW MINING CLAIM PROCESSING FEE CASES: AMC449116/\$20.00		- n/a -	20.00
2	1.00	LOCATABLE MINERALS / MINING CLAIMS-NEW, UNADJUD, ONE OR MORE AUTH NOS / NEW MINING CLAIMS LOCATION FEE CASES: AMC449116/\$37.00		- n/a -	37.00
3	1.00	LOCATABLE MINERALS / MINING CLAIMS-NEW, UNADJUD, ONE OR MORE AUTH NOS / NEW MINING CLAIMS MAINTENANCE FEE CASES: AMC449116/\$155.00		- n/a -	155.00
TOTAL:					\$212.00

PAYMENT INFORMATION				
1	AMOUNT:	212.00	POSTMARKED:	N/A
	TYPE:	CHECK	RECEIVED:	02/16/2018
	CHECK NO:	9694		
	NAME:	DEPARTMENT OF LAND TRANSFER INFORMATION 942 CALLE AMANECER BLDG A SAN CLEMENTE CA 92673-6220 US		

This receipt was generated by the automated BLM Collections and Billing System and is a paper representation of a portion

NOTICE!!

These documents have been scanned!

Do not place un-scanned documents beneath this notice!

Do not remove this notice from this file!

GPO Jacket No. 560-102
Print Order 61540
Rise Business Services, LLC
Job=AZ15 7/9/2019



Box Number= AZ15152



Claim Begin-End: AMC449116-AMC449116

2 Correspondence



AZ15152-22

AMC448714-AMC449477

**NO
DOCUMENTS
FOUND**

NO DOCUMENTS FOUND
NO DOCUMENTS FOUND

NOTICE!!

These documents have been scanned!

Do not place un-scanned documents beneath this notice!

Do not remove this notice from this file!

GPO Jacket No. 560-102
Print Order 61540
Rise Business Services, LLC
Job=AZ15 7/9/2019



Box Number= AZ15152



Claim Begin-End: AMC449116-AMC449116

3 Transfers



AZ15152-22

AMC448714-AMC449477



DEPARTMENT OF LAND TRANSFER INFORMATION

PROTECTING AMERICA'S RESOURCES

TEL 949.361.6618

FAX 949.366.9945

WWW.LANDTRANSFER.US.COM

942 CALLE AMANECER SUITE A

SAN CLEMENTE, CA 92673

AMC 449116

AMC 438191

May 23, 18

Bureau of Land Management
Arizona State Office
One North Central Avenue
Suite 800
Phoenix, AZ 85004-4427

RECORDED
2018 JUN -4 P 2:50
PHOENIX, ARIZONA

RE: Mining Claim Change of Ownership/Quitclaim Deed to be processed

To Whom It May Concern:

Enclosed, please find a Mining Claim Change of Ownership Requests in the form of Legal Quitclaim Deeds to be processed.

Also attached you will find my check for payment in the amount of **\$50.00** for the processing of this Quitclaim Deed.

Should you need any additional information, please do not hesitate to call on me.

Warmest Regards,

Recording Department
949.361.6618

RECORDING REQUESTED BY:

(Mail Recording To;)

Department of Land Transfer
Information Inc.

942 Calle Amanecer Suite, A
San Clemente, CA 92673

(Mail Tax Statements To;)

Robert Glenn Denberry, David Denberry and Nellie Denberry
12207 Nels Peters Road
Everett, WA 98208

FOR RECORDER'S USE


UNPATENTED MINING CLAIM QUITCLAIM DEED

NOTICE IS HEREBY GIVEN that Department of Land Transfer Information, Inc., a Wyoming Corporation whose current mailing address is 942 Calle Amanecer, Suite A, San Clemente, CA 92673 (collectively, "GRANTOR"), in consideration of money received and other good and valuable consideration, do hereby remise, release and forever quitclaim to; Robert Glenn Denberry, David Denberry and Nellie Denberry, whose mailing address is 12207 Nels Peter Road Everett, WA 98208 (collectively, "Grantee"), all rights, title and interest of Grantor, in and to the following mining claim; The **PERSHING MINE** lode mining claim, **AMC449116**. The general course of this claim is North and South, and it is situated in the in the NW quarter of Section 10, T4N, R13W, Gila Salt River Meridian, La Paz County, Arizona. This claim is 600 feet in length and 1,500 feet in width. This claim runs from the location monument on which this location notice is posted approximately 1,200 feet in a Northerly direction to the North end line and approximately 300 feet in a Southerly direction to the South end line. This claim is marked by four (4) monuments, one at each corner of the claim. Additionally, there are two (2) end-line markers on each side of the center of the claim. All markers are 4" x 4" wooden posts that are buried 1.5' in the ground and protrude 4.5' above the ground embossed with the name of the claim and its location in relation to the claim. The location monument on which this notice is posted is situated within Section 10, Township 4N, Range 13W, Gila Salt River Meridian, La Paz County Arizona and this claim encompasses portions of the following quarter section (s), Township (s) and Range (s); SE 1/4 of NW 1/4 and NE 1/4 of NW 1/4 of Section 10, T4N, R13W, Gila Salt River Meridian, La Paz County Arizona. The locality of this claim with reference to some natural object or permanent monument and additional information (if any) concerning its locality are as follows: NE corner of this claim is 1,125 Feet South and 1,725 Feet East of the NE corner of Section 10, T4N, R13W.

EXEMPT CODE A.R.S. 11-11134 A6 Unpatented Mining Claim

IN WITNESS WHEREOF, this Mining Claim Quitclaim Deed is executed on April 18, 2018:

DEPARTMENT OF LAND TRANSFER INFORMATION, INC.



Steven L. Cyros, President

Authorized Officer for DEPARTMENT OF LAND TRANSFER INFORMATION, INC.

A notary public or other officer completing this certificate verifies only the identity of the individual who signed the document to which this certificate is attached, and not the truthfulness, accuracy, or validity of that document.

ACKNOWLEDGMENT


STATE OF CALIFORNIA


COUNTY OF ORANGE, SS:

On April 18, 2018, before me, ANDREW M. RODRIGUEZ, notary public, personally appeared Steven L. Cyros, who proved to me on the basis of satisfactory evidence to be the person(s) whose names(s) is/are subscribed to the within instrument and acknowledged to me that he/she/they executed the same in his/her/their authorized capacity(ies), and that but his/her/their signatures(s) on the instrument the person(s), or the entity upon behalf of which the person(s) acted, executed the instrument.

I certify under PENALTY OF PERJURY under the laws of State of California that the foregoing paragraph is true and correct.

WITNESS my hand and official seal.

Signature  (SEAL)



REC'D JUN - 14 P 2:56
COUNTY OF ORANGE

RECORDING REQUESTED BY:
(Mail Recording To:)
Department of Land Transfer
Information Inc.
942 Calle Amanecer Suite, A
San Clemente, CA 92673
(Mail Tax Statements To:)
Wrifton D. Graham and William D. Graham
33 W. Battle Creek Street
Galesburg, MI 49053

FOR RECORDER'S USE

UNPATENTED MINING CLAIM QUITCLAIM DEED

NOTICE IS HEREBY GIVEN that Leroy Ritter, whose mailing address is 216 Heritage Road, Monticello IN, 47960 (collectively, "GRANTOR"), in consideration of money received and other good and valuable consideration, do hereby remise, release and forever quitclaim to; William D. Graham and Wrifton D. Graham, whose mailing address is 33 W. Battle Creek Street Galesburg, MI 49053 (collectively, "Grantee"), all rights, title and interest of Grantor, in and to the following mining claim; The **NEW RIVER** lode mining claim, **AMC438191**. The general course of this claim is North and South and it is situated in the Gila Salt River Meridian, La Paz County, Arizona. This claim is 600 feet in length and 1,500 feet in width. This claim runs from the location monument on which this location notice is posted approximately 1,200 feet in a Northerly direction to the North end line and approximately 300 feet in a Southerly direction to the South end line. This claim is marked by four (4) monuments, one at each corner of the claim. Additionally, there are two (2) end-line markers on each side of the center of the claim. All markers are 4" x 4" wooden posts that are buried 1.5' in the ground and protrude 4.5' above the ground embossed with the name of the claim and its location in relation to the claim. The location monument on which this notice is posted is situated within Section 20, Township 7N, Range 16W, Gila Salt River Meridian, La Paz County Arizona and this claim encompasses portions of the following quarter section (s), Township (s) and Range (s); SW 1/4 of SE 1/4 and NW 1/4 of SE 1/4 of Section 20, T7N, R16W, Gila Salt River Meridian, La Paz County Arizona.
The locality of this claim with reference to some natural object or permanent monument and additional information (if any) concerning its locality are as follows: SW corner of this claim is the SW corner of SW 1/4 of SE 1/4 Section 20, T7N, R16W.

EXEMPT CODE A.R.S. 11-11134 A6 Unpatented Mining Claim
IN WITNESS WHEREOF, this Mining Claim Quitclaim Deed is executed on 3/8/2018 :

Leroy Ritter
Leroy Ritter


A notary public or other officer completing this certificate verifies only the identity of the individual who signed the document to which this certificate is attached, and not the truthfulness, accuracy, or validity of that document.

ACKNOWLEDGMENT
STATE OF INDIANA
COUNTY OF WHITE, SS:

On 3/8/2018, before me, Jill Hester, notary public, personally appeared Leroy Ritter and _____, who proved to me on the basis of satisfactory evidence to be the person(s) whose names(s) is/are subscribed to the within instrument and acknowledged to me that he/she/they executed the same in his/her/their authorized capacity(ies), and that but his/her/their signatures(s) on the instrument the person(s), or the entity upon behalf of which the person(s) acted, executed the instrument.
I certify under PENALTY OF PERJURY under the laws of State of California that the foregoing paragraph is true and correct.

WITNESS my hand and official seal.

Signature Jill Hester (SEAL)






Department of Land Transfer
942 Calle Amanecer
Suite A
San Clemente, CA 92673

RECEIVED
2018 JUN -4 P 2:55
PHOENIX, ARIZONA

SANTA ANA CA 926

01 JUN 2018 PM 1 L



AZ BUM Office
One North Central Ave
Suite 800
Phoenix, AZ 85004

65004-442700

United States Department of the Interior
Bureau of Land Management
 DIV OF LANDS, MINRLS & ENERGY
 ONE N CENTRAL AVE
 PHOENIX, AZ 85004 -4427
 Phone: 602-417-9200

Receipt	
No:	4181712

Transaction #: 4296255
Date of Transaction: 06/05/2018

CUSTOMER:	
DEPARTMENT OF LAND TRANSFER INFORMATION INC	942 CALLE AMANECER STE A SAN CLEMENTE, CA 92673-6220 US

LINE #	QTY	DESCRIPTION	REMARKS	UNIT PRICE	TOTAL
1	1.00	LOCATABLE MINERALS / MINING CLAIMS- NOT NEW-UNADJUD, ONE AUTH NO. ONLY / MINING CLAIM MONEY RECEIVED CASES: AMC449116/\$50.00	QUIT CLAIM/5	- n/a -	50.00
TOTAL:					\$50.00

PAYMENT INFORMATION			
1	AMOUNT:	50.00	POSTMARKED: N/A
	TYPE:	CHECK	RECEIVED: 06/05/2018
	CHECK NO:	09855	
	NAME:	DEPARTMENT OF LAND TRANSFER INFORMATION INC 942 CALLE AMANECER STE A SAN CLEMENTE CA 92673-6220 US	

REMARKS

This receipt was generated by the automated BLM Collections and Billing System and is a paper representation of a portion of the official electronic record contained therein.

NOTICE!!

These documents have been scanned!

Do not place un-scanned documents beneath this notice!

Do not remove this notice from this file!

GPO Jacket No. 560-102
Print Order 61540
Rise Business Services, LLC
Job=AZ15 7/9/2019



Box Number= AZ15152



Claim Begin-End: AMC449116-AMC449116

4 Annual Filings



AZ15152-22

AMC448714-AMC449477

DEPARTMENT OF THE INTERIOR
BUREAU OF LAND MANAGEMENT
MINING CLAIMS

Run Date/Time: 9/11/2018

MC Maintenance Fees Paid Through the BLM Pay Portal
(by Date Paid)

Page 262 Of 723

CBS Receipt: 4244420

Printed For Lead File # AMC449116

Agency Tracking ID: 1535220994

Assessment Year: 2019

Paid On: 8/25/2018

Number of BLM Serial Nr: 2

Total Amount Paid: \$310.00

Claim Name	BLM Serial No	Lead File No	Amount Paid
TRINITY	AMC448766	AMC448765	\$155.00
PERSHING MINE	AMC449116	AMC449116	\$155.00

United States Department of the Interior

Bureau of Land Management
 BUSINESS & SUPPORT SVCS DIV
 ONE N CENTRAL AVE SUITE 800
 PHOENIX, AZ 85004 -4427
 Phone: 602-417-9200

Receipt

No: 4244420

Transaction #: 4359868	
Date of Transaction: 08/25/2018	
CUSTOMER:	
ROBERT G DENBERRY 12207 NELS PETERS RD EVERETT, WA 98208 US	

LINE #	QTY	DESCRIPTION	REMARKS	UNIT PRICE	TOTAL
1	1.00	LOCATABLE MINERALS / MINING CLAIMS-NOT NEW-UNADJUD, ONE AUTH NO. ONLY / MINING CLAIM MONEY RECEIVED CASES: AMC448766/\$310.00		- n/a -	310.00
TOTAL:					\$310.00

PAYMENT INFORMATION			
NOTE: Items will appear on credit card statement as "BLM O Mining Claim".			
1	AMOUNT:	310.00	POSTMARKED: N/A
	TYPE:	CREDIT CARD	RECEIVED: 08/25/2018
	NAME:	ROBERT G DENBERRY 12207 NELS PETERS RD EVERETT WA 98208 US	
	CARD NO:	XXXXXXXXXXXX5372	AUTH CODE: 182208
	NAME ON CARD:	ROBERT G DENBERRY	
	SIGNATURE:		

REMARKS

This receipt was generated by the automated BLM Collections and Billing System and is a paper representation of a portion of the official electronic record contained therein.

NOTICE!!

These documents have been scanned!

Do not place un-scanned documents beneath this notice!

Do not remove this notice from this file!

GPO Jacket No. 560-102
Print Order 61540
Rise Business Services, LLC
Job=AZ15 7/9/2019



Box Number= AZ15152



Claim Begin-End: AMC449116-AMC449116

5 Miscellaneous



AZ15152-22

AMC448714-AMC449477



DEPARTMENT OF LAND TRANSFER INFORMATION

PROTECTING AMERICA'S RESOURCES

TEL 949.361.6618
FAX 949.366.9945

WWW.LANDTRANSFER.US.COM
942 CALLE AMANECER SUITE A
SAN CLEMENTE, CA 92673

February 12, 18

Bureau of Land Management
Arizona State Office
One Central Avenue
Suite 800
Phoenix, AZ 85004-4427

RECEIVED
2018 FEB 16 P 1:45
PHOENIX, ARIZONA

RE: One (1) New Location Notice/Unpatented Mining Claim

To Whom It May Concern:

Enclosed, please find a check payable to Department of the Interior/BLM for payment in the amount of **\$212.00** for ONE new location notice for unpatented mining claim.

Should you need any additional information, please do not hesitate to call on me.

Warmest Regards,

Recording Department
949.361.6618

NOTICE!!

These documents have been scanned!

Do not place un-scanned documents beneath this notice!

Do not remove this notice from this file!

GPO Jacket No. 560-102
Print Order 61540
Rise Business Services, LLC
Job=AZ15 7/9/2019



Box Number= AZ15152



Claim Begin-End: AMC449116-AMC449116

6 Location Notices-Amendments and Supporting Documents



AZ15152-22

AMC448714-AMC449477

MINING CLAIM STATUS REPORT

Data Entered: 2/22/18

MTP Checked By: 2/22/18 Rom
GEO Checked By: 2/22/18 Rom

LEAD SERIAL NUMBER: AMC 449114 thru AMC _____

NUMBER OF CLAIMS & TYPE:

1 LODE
____ PLACER
____ ASSOCIATION PLACER
____ MILL SITE
____ TUNNEL SITE

CHARGES:

Processing Fee @ \$20 = \$ 20
Location Fee @ \$37 = \$ 37
Maintenance Fee @ \$155 = \$ 155
Add'l Maint Fee for Assoc Placer = \$ _____
SUBTOTAL \$ _____
Other Fees \$ _____
Other Fees \$ _____
TOTAL \$ 212

TOTAL ACREAGE: _____ Per Claim
(Placer Only)

NUMBER OF LOCATORS: _____

DOCUMENTS RECEIVED VIA: Over-the-Counter [] Mail [] TIMELY FILED: Yes [] No []

LEGAL DESCRIPTION: T 4N R 13W SEC 10
T _____ R _____ SEC _____
T _____ R _____ SEC _____
T _____ R _____ SEC _____
T _____ R _____ SEC _____

BLM [] FOREST SERVICE [] _____ SUBJ TO PL 359: Yes [] No []
WILDERNESS AREA [] _____

SPLIT ESTATE: N/A [] SX [] PX [] OTHER [] _____
SRHA [] Was proper Notice filed if located on SHRA Land? Yes [] No []

RECONVEYED MINERALS ON BLM LAND REQUIRE OPENING ORDER FROM 1944 TO 1993:

Open to Entry On _____ N/A []

COMMENTS/STATUS: VOID [] PARTIALLY VOID [] PVT MINERALS [] WITHDRAWN LANDS []
OTHER [] _____

[] Claimant acknowledges that portions of the following claim(s) site(s) may be void or voidable.

Printed Name of Claimant _____ Signature of Claimant _____

*****FINAL ADJUDICATION*****

DATE _____ INITIALS _____

ANCH449116

RECORDING REQUESTED BY:

(Mail recording to;)

Department of Land

Transfer Information, Inc.

942 Calle Amanecer, Suite A

San Clemente, CA 92673

FOR RECORDER'S USE

LOCATION NOTICE FOR LODGE MINING CLAIM

NOTICE IS HEREBY GIVEN that the **PERSHING MINE** lode mining claim has been located by Department of Land Transfer Information, Inc., a Wyoming Corporation whose current mailing address is 942 Calle Amanecer, Suite A, San Clemente, CA 92673.

The general course of this claim is North and South and it is situated in the in the NW quarter of Section 10, T4N, R13W, Gila Salt River Meridian, La Paz County, Arizona.

This claim is 600 feet in length and 1,500 feet in width. This claim runs from the location monument on which this location notice is posted approximately 1,200 feet in a Northerly direction to the North end line and approximately 300 feet in a Southerly direction to the South end line.

This claim is marked by four (4) monuments, one at each corner of the claim. Additionally, there are two (2) end-line markers on each side of the center of the claim. All markers are 4" x 4" wooden posts that are buried 1.5' in the ground and protrude 4.5' above the ground embossed with the name of the claim and its location in relation to the claim.

The location monument on which this notice is posted is situated within Section 10, Township 4N, Range 13W, Gila Salt River Meridian, La Paz County Arizona and this claim encompasses portions of the following quarter section (s), Township (s) and Range (s); SE 1/4 of NW 1/4 and NE 1/4 of NW 1/4 of Section 10, T4N, R13W, Gila Salt River Meridian, La Paz County Arizona.

The locality of this claim with reference to some natural object or permanent monument and additional information (if any) concerning its locality are as follows: NE corner of this claim is 1,125 Feet South and 1,725 Feet East of the NE corner of Section 10, T4N, R13W.

DATED AND POSTED on the ground this 20th day of January, 2018.

Locator of this lode mining claim is:

DEPARTMENT OF LAND TRANSFER INFORMATION, INC.



Steven L. Cyros, President

Authorized Officer for DEPARTMENT OF LAND TRANSFER INFORMATION, INC.

AMC 449116

RECEIVED
FEBRUARY 16 2018
PHOENIX, ARIZONA
2018 FEB 16 P 1:45

UNSURVEYED TOWNSHIP 4 NORTH RANGE 13 WEST OF THE GILA AND SALT RIVER MERIDIAN, ARIZONA

PROTRACTION DIAGRAM NO 19 OFFICIALLY FILED 12/07/1959

LA PAZ COUNTY
LAKE HAVASU FIELD OFFICE

T 5N
R 13W R 12W

STATUS OF PUBLIC DOMAIN
LAND AND MINERAL TITLES

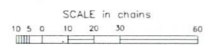


INDEX TO SEGREGATED TRACTS				
RESURVEY TRACT NO	ORIGINAL SURVEY			
	T	R	SEC	SUBDIVISION

FOR ORDERS AFFECTING DISPOSAL OR USE OF UNIDENTIFIED LANDS WITHDRAWN FOR CLASSIFICATION, MINERALS, WATER AND/OR OTHER PUBLIC PURPOSES, REFER TO INDEX OF MISCELLANEOUS DOCUMENTS.

Grazing Dist No 3

MDS 364 NE
365 NW
366 SE



WARNING STATEMENT
This plot is the Bureau's Record of Title, and should be used only as a graphic display of the township survey data. Recorders hereon do not reflect title changes which may have been effected by lateral movements of rivers or other bodies of water. Refer to the associated surveys for official survey information.

CURRENT TO	LT	GSR Mer
3-28-2016	ACAD	T 4 N R 13 W

This envelope is made from post-consumer waste. Please recycle - again.

PRIORITY MAIL

- DATE OF DELIVERY SPECIFIED*
 - USPS TRACKING™ INCLUDED*
 - INSURANCE INCLUDED*
 - PICKUP AVAILABLE
- * Domestic only

WHEN USED INTERNATIONALLY,
A CUSTOMS DECLARATION
LABEL MAY BE REQUIRED.



PS00001000014

EP14F July 2013
OD: 12.5 x 9.5

VISIT US AT **USPS.COM**
ORDER FREE SUPPLIES ONLINE



PHOENIX, ARIZONA

5th 16 P 91 FEB 012

	www.paypal.com
P	US POSTAGE PAID Pitney Bowes ComBasPrice Flat Rate Envelope
	02/13/2018 From 92673
	024P0007875153
PRIORITY MAIL 2-DAY™	
Department of Land Transfer Information, 942 Calle Amanecer, Suite A San Clemente CA 92673	Delivery Date: 02/15/2018
	0006
	C041
AZ BLM STATE OFFICE 1 N Central Ave Ste 800 Phoenix AZ 85004-4427	
USPS TRACKING #	
9405 8096 9993 7354 2486 15	